
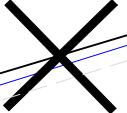


KASUTUSÕIGUSE ALA PLAAN
M 1:250 (A3)



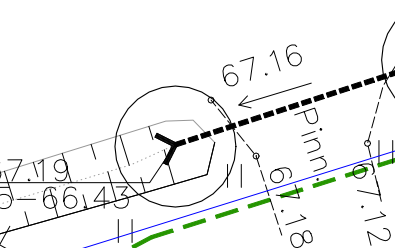
35

28301:001:1932
Valgesõstra



22133 Reola-Unipiha tee
94901:009:0110

34



67.18

67.08

67.10

66.58

67.12

67.16

66.43

66.92

66.95

66.92

66.44

66.55

66.61

66.56

66.40

66.32

66.31

66.76

66.67

66.64

66.09

66.31

66.31

66.31

66.31

66.31

66.31

66.31

66.31

66.31

66.31

66.31

66.31

66.31

66.31

66.31

66.31

22133 Reola-Unipiha tee T9
28301:001:0953

POS 1

28301:001:2018
Unipiha tee 22d

Jrkt nr	IKÕ ala Pos nr(plaanil)	Kinnistu registrios a number	Katastriüksuse tunnus, nimi ja sihtotstarve	Ala pindala ruutmeetrites m2
1	POS1	18105750	28301:001:0953, 22133 Reola-Unipiha tee T9 Transpordimaa	26

TINGMÄRGID

- Elektri maakaabelliin
- Katastriüksuse piir
- Kasutusõiguse ala

REOLA 110/10 alajaama sidumine. Töö nr.IK0767
Koostas: Margus Koger Enersense AS projekteerija